



# NYS Route 9 Pedestrian Improvements

Town of Red Hook

Public Informational Meeting

December 8, 2015

## Project Highlights

### Project Description

The project will improve pedestrian safety and mobility by establishing a continuous sidewalk network along the east side of NYS Route 9 from the Holy Cow to the Town Hall. The project will install approximately 1,500 linear feet of sidewalk and concrete curb. Enhancements will include sidewalks, curb ramps, mid-block crossings, replacement plantings and signage.



### Project Cost & Funding:

The estimated project cost is \$0.9M.

The Town has secured federal funding for the project through the Federal Highway Administration (FHWA). The project is funded as follows:

Federal Funds: 80%

Local Funds: 20%

### Schedule:

Construction is anticipated to begin in 2016 and take approximately 4 months to complete.

### Project Goals:

- Improve pedestrian facilities to accommodate identified needs and link pedestrian generators
- Provide accessible ADA/PROWAG compliant sidewalks and curb ramps
- Improve pedestrian safety

### Design Standard:

The project is being designed using New York State Department of Transportation (NYSDOT) standards. Application of these standards is required by DOT and FHWA, and it is a condition of the project funding.

In addition to NYSDOT Standards, the Public Rights-of-Way Accessibility Guidelines (PROWAG) will be adhered to.

### Project Team:

The project is being designed and constructed under the oversight of The Town of Red Hook. Design services are being provided by the Town's design consultant, HVEA Engineers.

### Contact Information:

#### **Town of Red Hook:**

Ann Conway, Bookkeeper

(845) 758-4601

#### **HVEA Engineers:**

(845) 838-3600

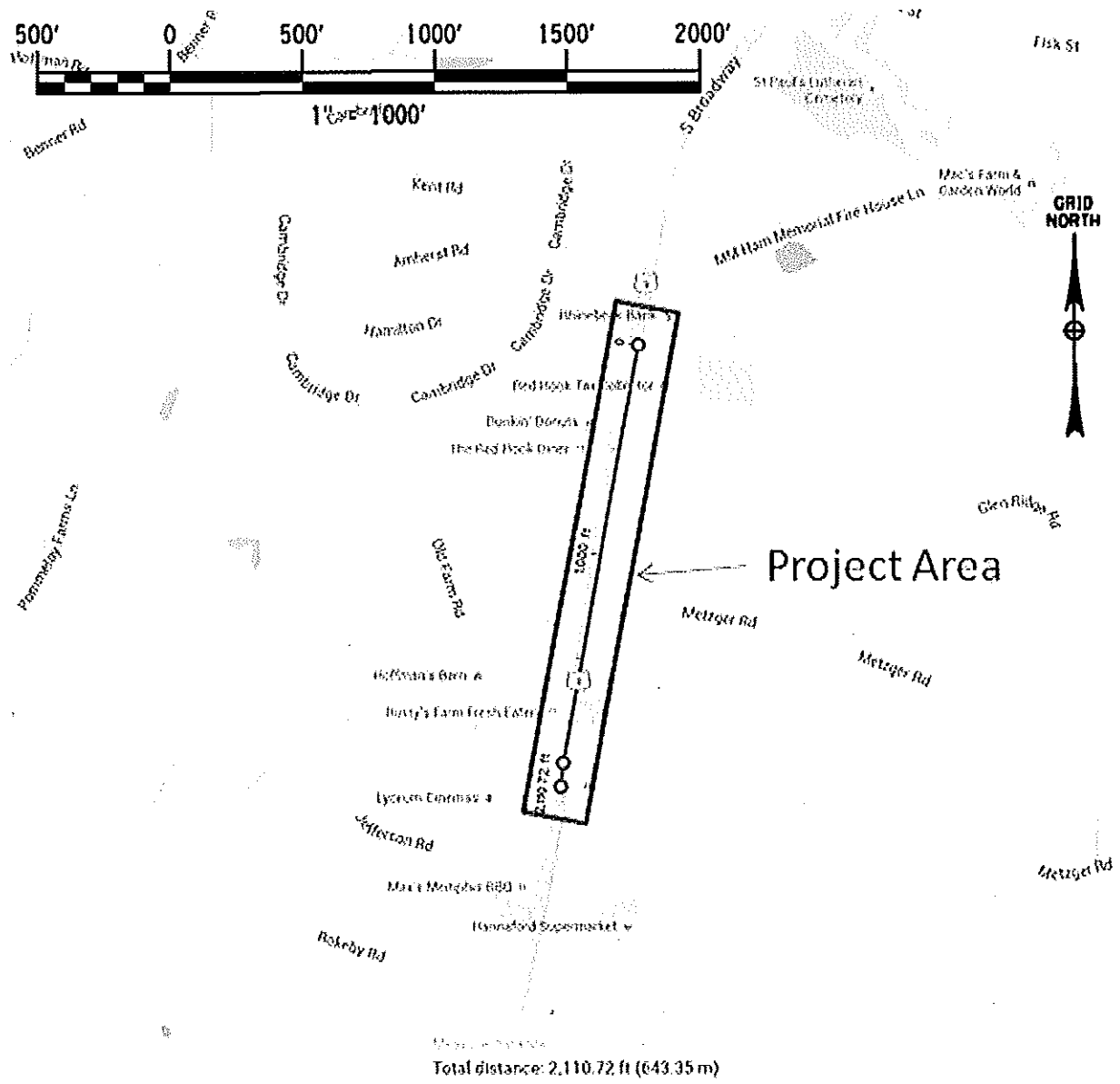
Joe Foglietta, P.E., Project Manager

[jfoglietta@hveapc.com](mailto:jfoglietta@hveapc.com)

Jack Gorton, P.E., Project Engineer

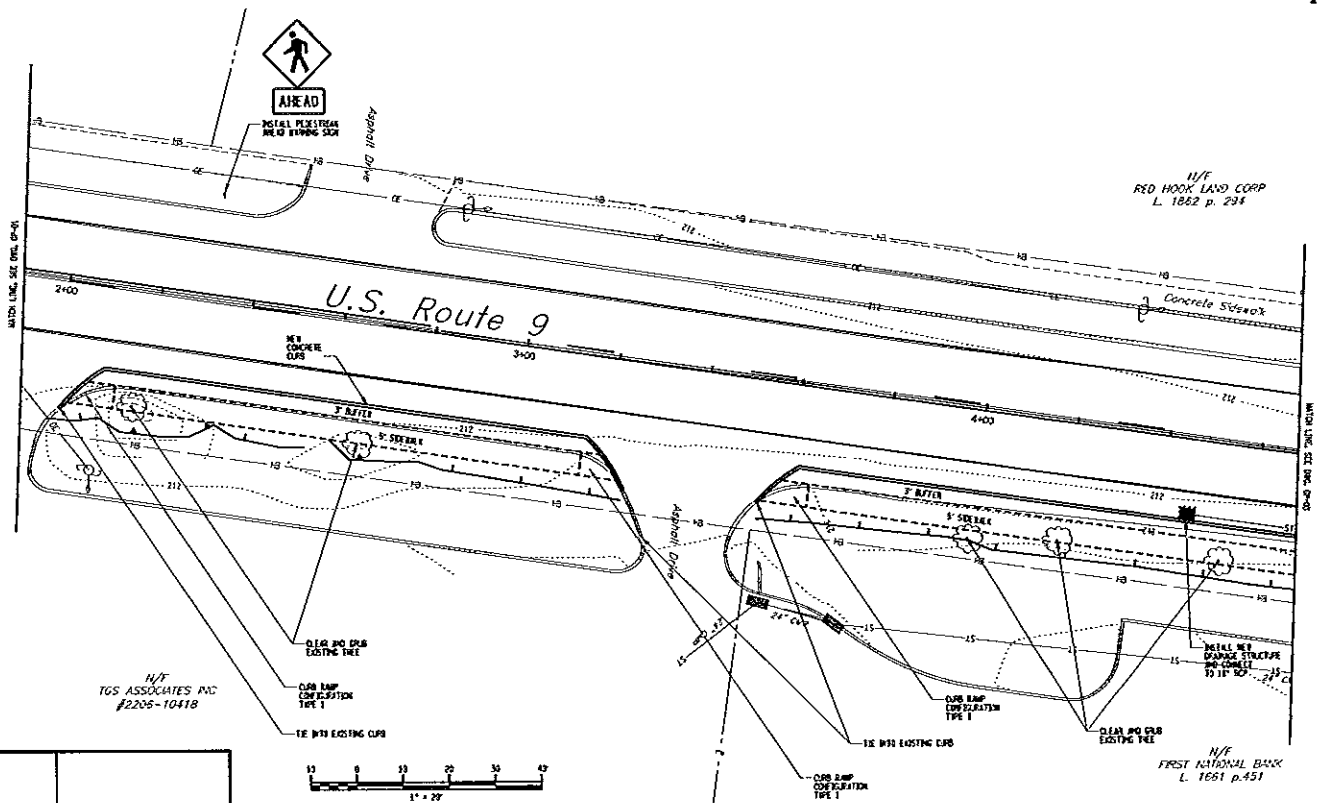
[jgorton@hveapc.com](mailto:jgorton@hveapc.com)





**Figure 2:**  
US Route 9 Sidewalk Improvements  
Town of Red Hook, Dutchess County, New York  
Project Location Map





--	--

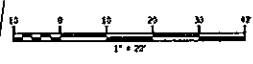
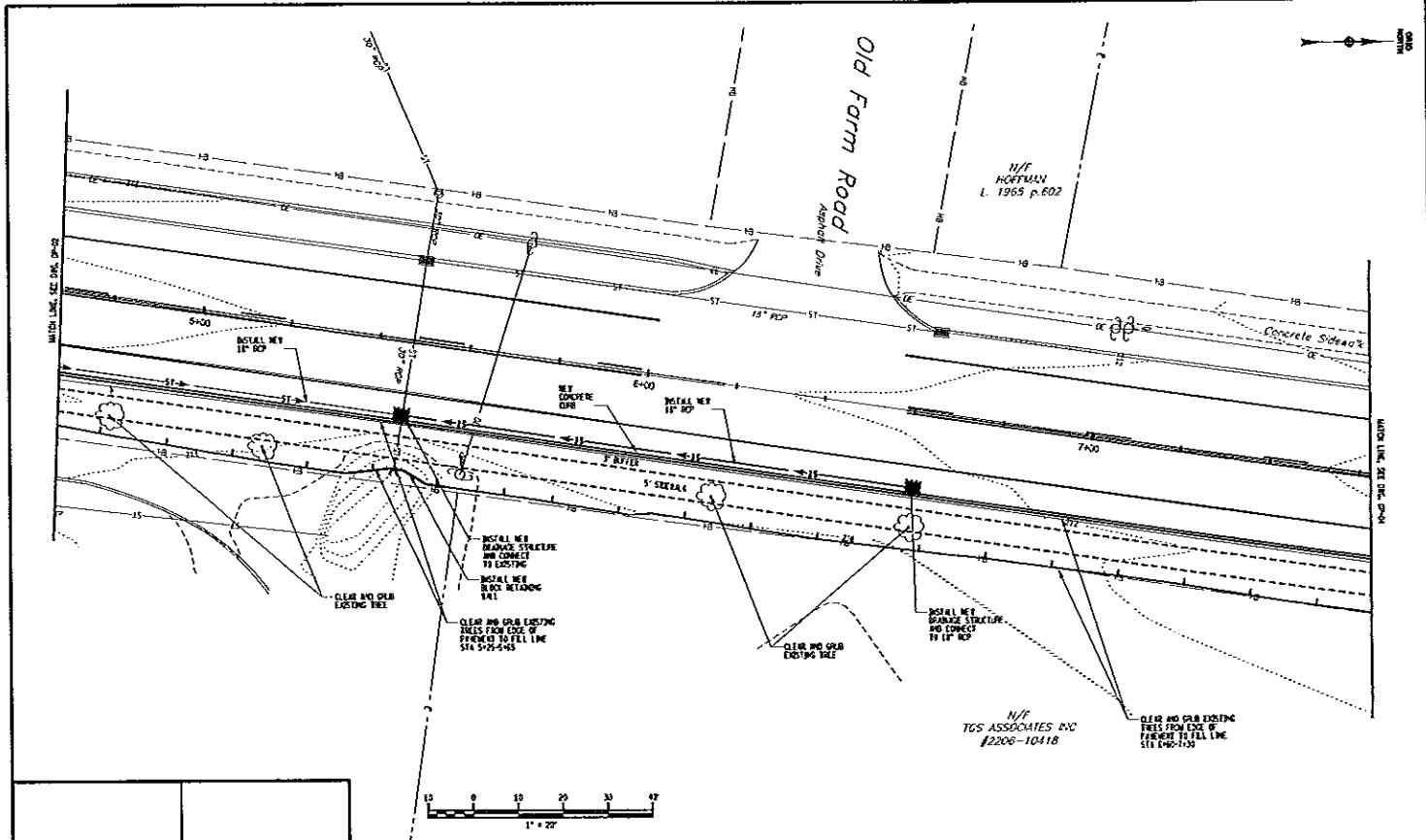

N/E TGS ASSOCIATES INC  
 #2205-10418

IN THE EVENT OF A DISPUTE OR LITIGATION, THE USER OF THIS DOCUMENT AGREES TO HOLD THE ENGINEER HARMLESS FROM AND TO DEFEND AND HOLD HARMLESS THE ENGINEER FROM AND TO REIMBURSE THE ENGINEER FOR ALL COSTS AND REASONABLE ATTORNEY'S FEES INCURRED BY THE ENGINEER IN CONNECTION WITH THIS DOCUMENT. THE USER OF THIS DOCUMENT AGREES TO HOLD THE ENGINEER HARMLESS FROM AND TO DEFEND AND HOLD HARMLESS THE ENGINEER FROM AND TO REIMBURSE THE ENGINEER FOR ALL COSTS AND REASONABLE ATTORNEY'S FEES INCURRED BY THE ENGINEER IN CONNECTION WITH THIS DOCUMENT.



**THE TOWN OF RED HOOK**  
 THE SOUTH BRANCH OF RED HOOK, NY 12571

ROUTE 9 SIDEWALK IMPROVEMENTS			
NO.	859124	DATE	GENERAL PLANS
SCALE	AS SHOWN	REVISED	GP-2
DATE	FEB 27/18	SHEET	2 OF 9



--	--

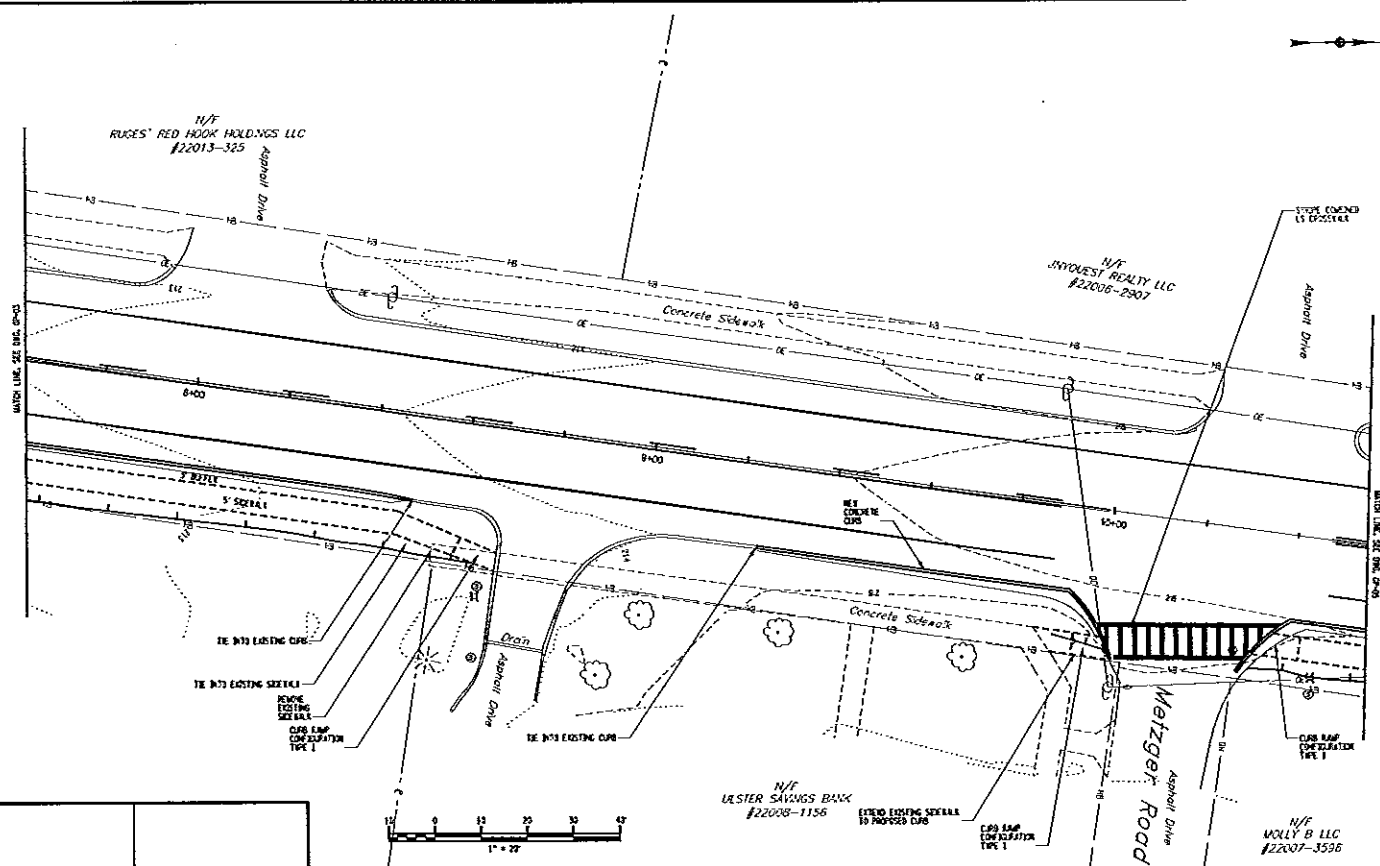

DATE: 2/27/08  
 DRAWN BY: J. [unreadable]

THIS IS A PRELIMINARY PLAN FOR AN PROJECT. UNLESS OTHERWISE NOTED, ALL DIMENSIONS ARE IN FEET AND DECIMALS THEREOF. THE DESIGNER ASSUMES NO RESPONSIBILITY FOR THE ACCURACY OF THE INFORMATION PROVIDED HEREON. THE USER OF THIS PLAN SHALL BE RESPONSIBLE FOR OBTAINING ALL NECESSARY PERMITS AND FOR VERIFYING THE ACCURACY OF ALL INFORMATION PROVIDED HEREON. THE USER SHALL BE RESPONSIBLE FOR OBTAINING ALL NECESSARY PERMITS AND FOR VERIFYING THE ACCURACY OF ALL INFORMATION PROVIDED HEREON.



**THE TOWN OF RED HOOK**  
 THE SOUTH BRANCH  
 RED HOOK, NY 10575

ROUTE 9 SIDEWALK IMPROVEMENTS			
DATE	7/5/12	REV.	GENERAL PLANS
SCALE	AS SHOWN	DATE	GP-3
DATE	FEB 27/08	DATE	3 OF 9



--	--

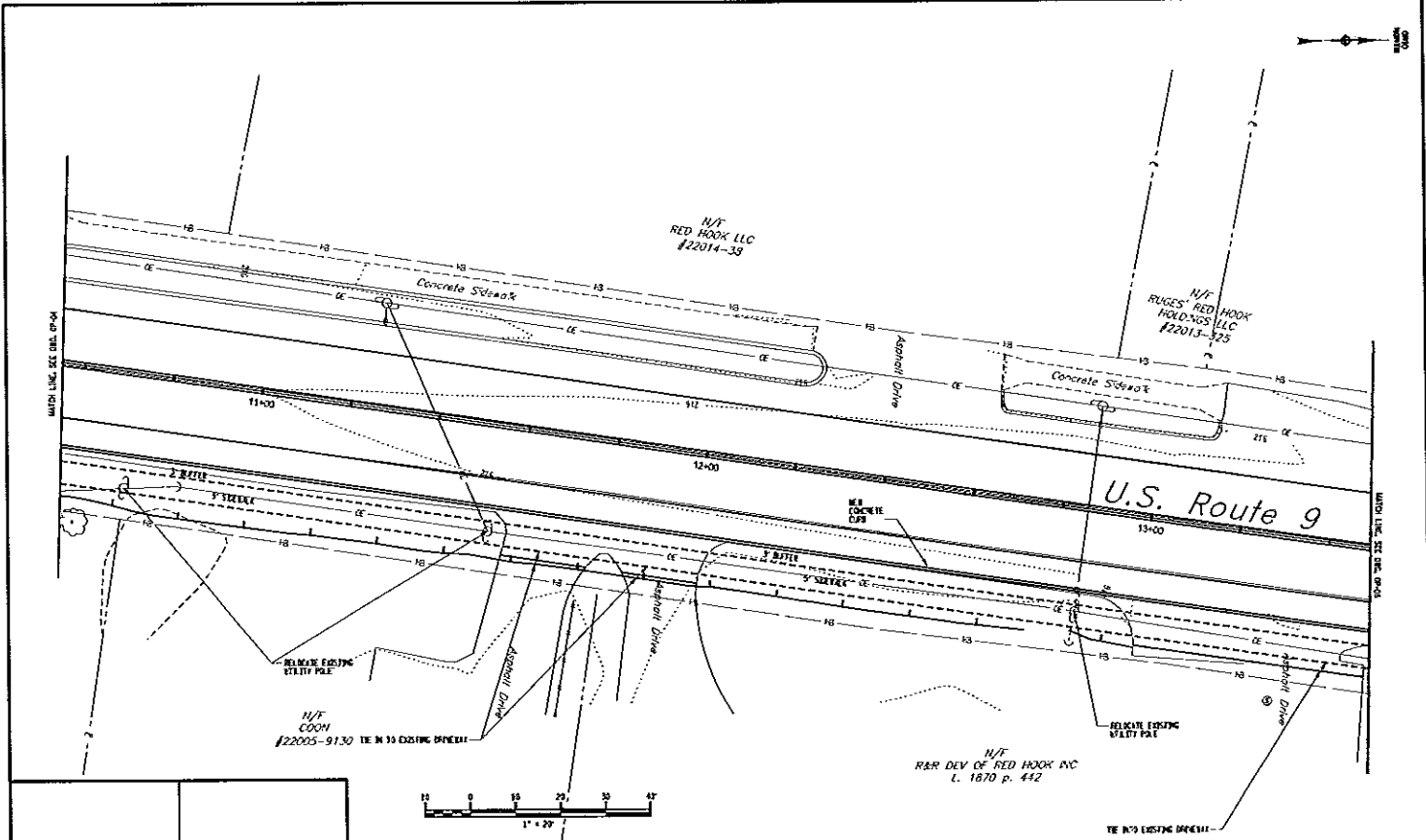

DATE: 2/22/16  
 DRAWN BY: [Name]  
 CHECKED BY: [Name]

THE PREPARATION OF THIS PLAN AND THE DESIGN THEREOF ARE THE SOLE RESPONSIBILITY OF THE ENGINEER. THE ENGINEER HAS CONDUCTED VISUAL INSPECTIONS OF THE SITE AND HAS FOUND THE INFORMATION TO BE TRUE AND CORRECT. THE ENGINEER HAS NOT CONDUCTED ANY TESTS OR INVESTIGATIONS TO DETERMINE THE EXISTING CONDITIONS OF THE SITE OR THE ACCURACY OF THE INFORMATION PROVIDED. THE ENGINEER HAS NOT CONDUCTED ANY TESTS OR INVESTIGATIONS TO DETERMINE THE EXISTING CONDITIONS OF THE SITE OR THE ACCURACY OF THE INFORMATION PROVIDED.

**HVEA**  
 ENGINEERS  
 SENIOR NEW YORK LICENSE  
 4042 04 0004  
[www.hvea.com](http://www.hvea.com)

**THE TOWN OF RED HOOK**  
 THE LOCAL GOVERNMENT  
 RED HOOK, NY 12571

ROUTE 8 SIDEWALK IMPROVEMENTS	
DATE: 02/21/16	SCALE: GENERAL PLANS
SCALE: AS SHOWN	DATE: 02/16
DATE: FEB 22/16	SHEET: 4 OF 8



SCALE: AS SHOWN  
DATE: 2/2/2018

IF IN VIOLATION OF LAW OR ANY FEDERAL, STATE OR LOCAL ORDINANCES, THE ENGINEER SHALL BE RESPONSIBLE FOR THE PROTECTION OF THE PUBLIC INTEREST. THE ENGINEER SHALL BE RESPONSIBLE FOR THE PROTECTION OF THE PUBLIC INTEREST. THE ENGINEER SHALL BE RESPONSIBLE FOR THE PROTECTION OF THE PUBLIC INTEREST.



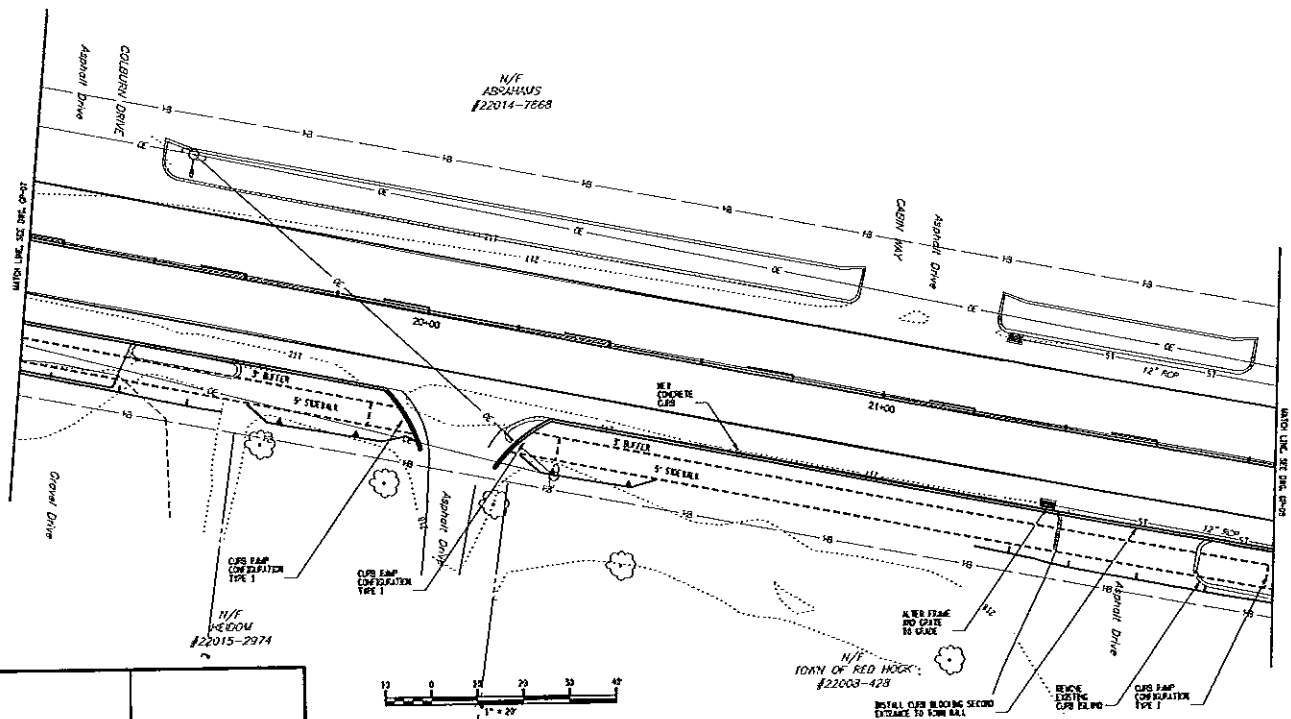

**THE TOWN OF RED HOOK**  
TOWN ENGINEER  
RED HOOK, NY 10971

ROUTE 9 SIDEWALK IMPROVEMENTS			
DATE	8/25/14	TYPE	GENERAL PLANS
SCALE	AS SHOWN	DATE	GP-5
DATE	FEB 2018	SHEET	5 OF 9

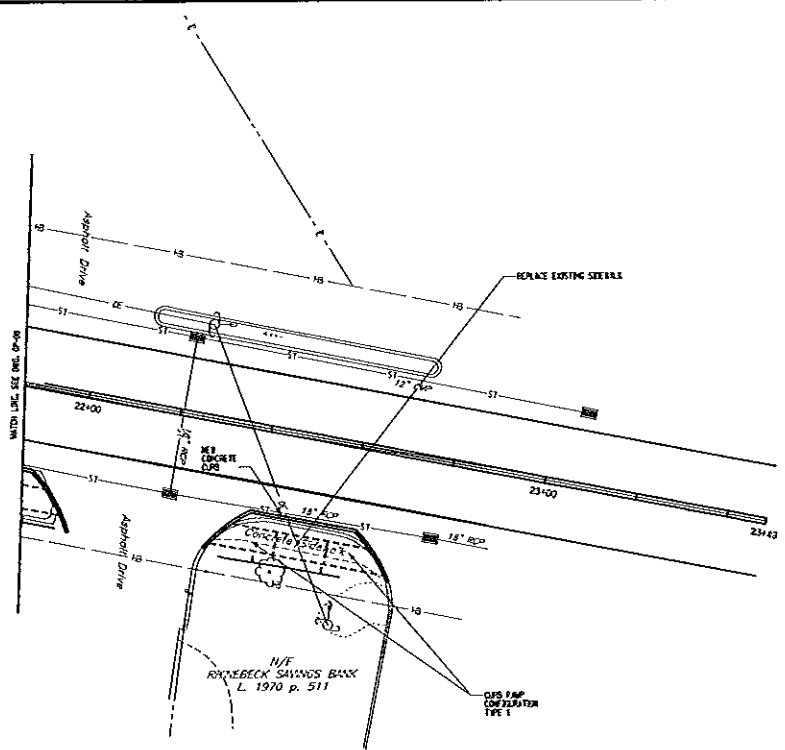








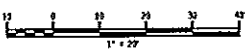
<p>DATE: 2/27/15          DRAWN BY: [Name]</p>	<p>THIS PLAN IS TO BE USED FOR AN INDIVIDUAL PROJECT AND IS NOT TO BE USED FOR ANY OTHER PROJECT WITHOUT THE WRITTEN CONSENT OF THE ENGINEER. THE ENGINEER'S LIABILITY IS LIMITED TO THE DESIGN AND CONSTRUCTION OF THE PROJECT AND DOES NOT INCLUDE THE DESIGN OR CONSTRUCTION OF ANY OTHER PROJECTS. THE ENGINEER'S LIABILITY IS LIMITED TO THE DESIGN AND CONSTRUCTION OF THE PROJECT AND DOES NOT INCLUDE THE DESIGN OR CONSTRUCTION OF ANY OTHER PROJECTS.</p>	<p><b>HVEA</b>          ENGINEERS          1000 NEW YORK AVENUE          NEW YORK, NY 10018          www.hvea.com</p>	<p><b>THE TOWN OF RED HOOK</b>          740 SOUTH BRONXWAY          RED HOOK, NY 10971</p>	<p>ROUTE 9          SIDEWALK IMPROVEMENTS</p> <table border="1"> <tr> <td>NO.</td> <td>675124</td> <td>DATE</td> <td>GENERAL PLANS</td> </tr> <tr> <td>BY</td> <td>AS SHOWN</td> <td>SCALE</td> <td>GP-8</td> </tr> <tr> <td>DATE</td> <td>FEB 27/15</td> <td>SHEET</td> <td>8 OF 9</td> </tr> </table>	NO.	675124	DATE	GENERAL PLANS	BY	AS SHOWN	SCALE	GP-8	DATE	FEB 27/15	SHEET	8 OF 9
NO.	675124	DATE	GENERAL PLANS													
BY	AS SHOWN	SCALE	GP-8													
DATE	FEB 27/15	SHEET	8 OF 9													



MATCH LINE SEE DWG. GP-8

N/E  
RITTEBECK SAVINGS BANK  
L. 1970 p. 511

GUS PAMP  
CONCRETE  
TYPE 1



--	--

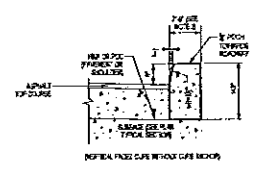
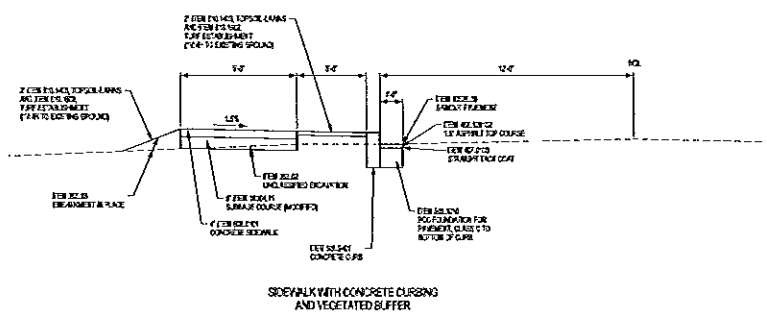
DATE: 02/27/15 DRAWN BY: J. L. WILSON	CHECKED BY: J. L. WILSON
--	--------------------------

IF A VILLAGE OF LAW FOR ANY PERSON OR PERSONS THAT ARE NOT  
 UNDER THE SUPERVISION OF A LICENSED PROFESSIONAL ENGINEER,  
 ARCHITECT, LANDSCAPE ARCHITECT OR LAND SURVEYOR TO PLACE  
 IN THIS TOWN OF RED HOOK THE SEWERAGE SYSTEM OF LANDS  
 PROFESSIONAL ENGINEER, ARCHITECT, LANDSCAPE ARCHITECT,  
 LAND SURVEYOR OR LAND SURVEYOR SHALL BE RESPONSIBLE FOR  
 THE DESIGN AND CONSTRUCTION OF THE SEWERAGE SYSTEM AND FOR  
 THE MAINTENANCE OF THE SAME. THE DATE OF ACCEPTANCE AND THE  
 SIGNATURE OF THE ALTERNATE.

**HVEA**  
 ENGINEERS  
 BRACKENRIDGE CROSS  
 1041 E. 10th St.  
 www.hvea.com

**THE TOWN OF  
 RED HOOK**  
 740 SOUTH BROADWAY  
 RED HOOK, NY 10971

ROUTE 9 SIDEWALK IMPROVEMENTS	
NO. 876124	SCALE GENERAL PLANS
DATE AS SHOWN	DATE GP-8
DATE FEB 27/15	DATE 8 OF 9



ITEM 603.041 - CONCRETE CURBING TYPE VI-150

NOTES:  
 1. USE CURBS AND GUTTERS MEETING THE MATERIAL AND CONSTRUCTION REQUIREMENTS OF SECTION 609 OF THE STANDARD SPECIFICATIONS.

SIDEWALK WITH CONCRETE CURBING AND VEGETATED BUFFER

		<p>IT IS A WARRANTY OF THE TOWN OF RED HOOK, NEW YORK, UNLESS THEY ARE ACTING UNDER THE DIRECTION OF A LICENSED PROFESSIONAL ENGINEER, ARCHITECT, LANDSCAPE ARCHITECT OR LAND SURVEYOR TO ALTER IN ANY MANNER THE BIDDING DOCUMENTS OF A LICENSED PROFESSIONAL ENGINEER, ARCHITECT, LANDSCAPE ARCHITECT OR LAND SURVEYOR OR SHALL BE THE DESIGN AND CONSTRUCTION OF THE PROJECT AS SHOWN BY THEIR SIGNATURE OR SEAL OF A LICENSED PROFESSIONAL ENGINEER, ARCHITECT, LANDSCAPE ARCHITECT OR LAND SURVEYOR.</p>	<p><b>HVEA</b>        ENGINEERS        RED HOOK, NEW YORK 12558        845 RED HOOK        www.hvea.com</p>	<p><b>THE TOWN OF RED HOOK</b>        724 SOUTH BROADWAY        RED HOOK, NY 12551</p>	<p>ROUTE 9        SIDEWALK IMPROVEMENTS</p> <p>NO. 875124</p> <p>SCALE AS SHOWN</p> <p>DATE FEB 2/23</p>	<p>SECTION TYPICAL SECTIONS</p> <p>SCALE TYP-1</p> <p>NO. 1 OF 1</p>
--	--	---	---	--	--	--